

# open flightmaps

AIRPORT

**LIAA**  
LEONARDI

EFFECTIVE: 22.12.2020 - revision 1.0

## TABLE OF CONTENTS

---

<b>AD-2</b>	BRIEFING	(2)
<b>ENR-1</b>	VFR-TRANSIT	(3)
<b>PRC-1</b>	VFR DEP/ARR	(4)

## BRIEFING (ALL)

AD-2

**AIRFIELD DATA****ELEVATION:**

ARP 367ft

**AIRFIELD OPERATOR**

"Alvaro Leonardi" airfield  
Tel: +39 0744 243069  
Cell: +39 335 7237715  
e-mail: avioleonardi@gmail.com  
savoia@ternireti.it

**AIRCRAFT TYPE**

VFR AG/U LM/GLD

**RUNWAY**

27/09

Asphalt 870 x 18 m MTOW 5,700 Kg

Slope: NIL

**DISTANCES RUNWAY 09:**

TORA 870; TODA 970; ASDA 970; LDA 650

**DISTANCES RUNWAY 27:**

TORA 870; TODA 950; ASDA 950; LDA 870

**OBSTACLES RUNWAY 09:**

Power line height 11 m - distance 300 m;  
Trellis: height 30 m - distance 600 m from THR

**OBSTACLES RUNWAY 27:**

NIL

**PRACTICABILITY**

Always

**FUEL**

JET A1  
AVGAS 100 LL  
MO-GAS

**HANGAR**

Available on request

**FREQUENCY**

128.450 MHZ Terni Radio

**SERVICES**

Ristobar, B&amp;B, Fire prevention

**PROCEDURES**

Pattern only North of field  
AG/U LM: 1000ft AGL (1367ft AMSL)  
Overfly forbidden below 1500 ft AGL south-east  
area of the field  
Skydive activity over field, check NOTAM in  
force

**DATI AVIOSUPERFICIE****ELEVAZIONE:**

367ft ARP

**OPERATORE AVIOSUPERFICIE**

Aviosuperficie "Alvaro Leonardi"  
Tel: +39 0744 243069  
Cell: +39 335 7237715  
e-mail: avioleonardi@gmail.com  
savoia@ternireti.it

**TIPO VELIVOLO**

VFR AG/U LM/GLD

**PISTA**

270°/090°

Asfalto 870 x 18 m MTOW 5.700 Kg

Pendenza: NIL

**DISTANZE PISTA 09:**

TORA 870; TODA 970; ASDA 970; LDA 650

**DISTANZE PISTA 27:**

TORA 870; TODA 950; ASDA 950; LDA 870

**OSTACOLI PISTA 09:**

Linea elettrica altezza 11 m - distanza 300 m;  
Traliccio: altezza 30 m - distanza 600 m da

THR

**OSTACOLI PISTA 27:**

NIL

**PRATICABILITÀ**

Sempre

**COMBUSTIBILE**

JET A1  
AVGAS 100 LL  
SUPER SP 100 ottani

**HANGAR**

Disponibile su richiesta

**FREQUENZA**

128.450 MHZ Terni radio

**SERVIZI**

Ristobar, B&amp;B, Antincendio

**PROCEDURE**

Circuito verso N del campo  
AG/U LM: 1000ft AGL (1367ft AMSL)  
DIVIETO di sorvolo al di sotto dei 1500 ft AGL  
zona sud-est del campo  
Attività di paracadutismo sul campo, controlla i  
NOTAM in vigore

Not to be used as primary source of navigation

www.openflightmaps.org

openflightmaps



VFR-TRANSIT (ALL)

ENR-1

ARP: N42 34 24 E012 35 07 | Elev: 367 FT

AVGAS JET-A1 VFR

THIS SPACE IS RESERVED FOR FURTHER AD INFORMATION

Parachuting activity over airfield HJ+/-30 Check ENR5-1-1 and NOTAM in force

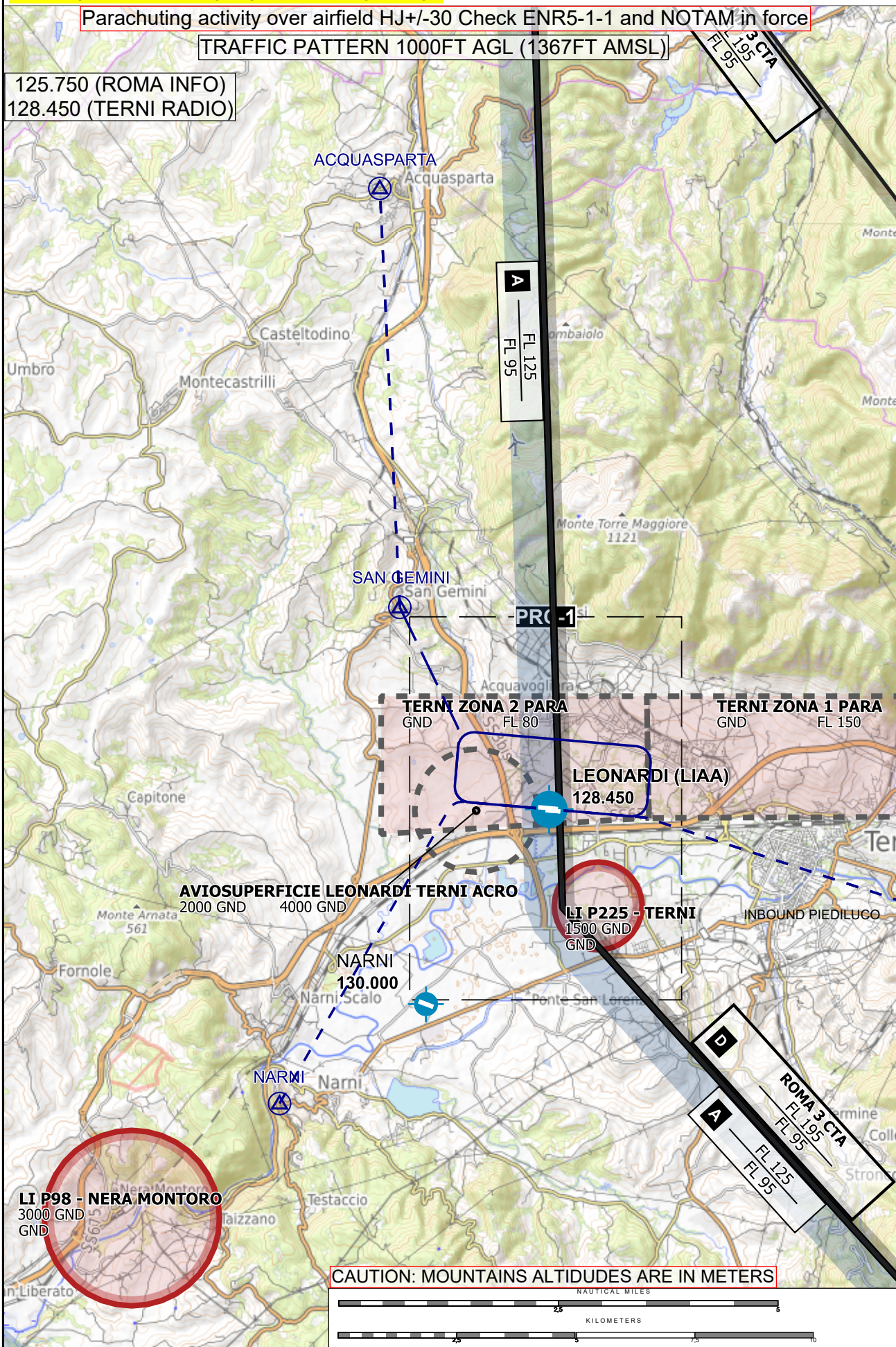
TRAFFIC PATTERN 1000FT AGL (1367FT AMSL)

125.750 (ROMA INFO)  
128.450 (TERNI RADIO)

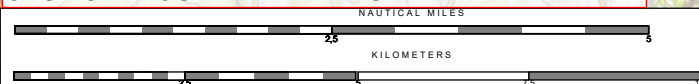
Not to be used as primary source of navigation

www.openflightmaps.org

open flightmaps



CAUTION: MOUNTAINS ALTITUDES ARE IN METERS



2020-12-22 22:52 UTC :

ENR-1

LIAA

LI



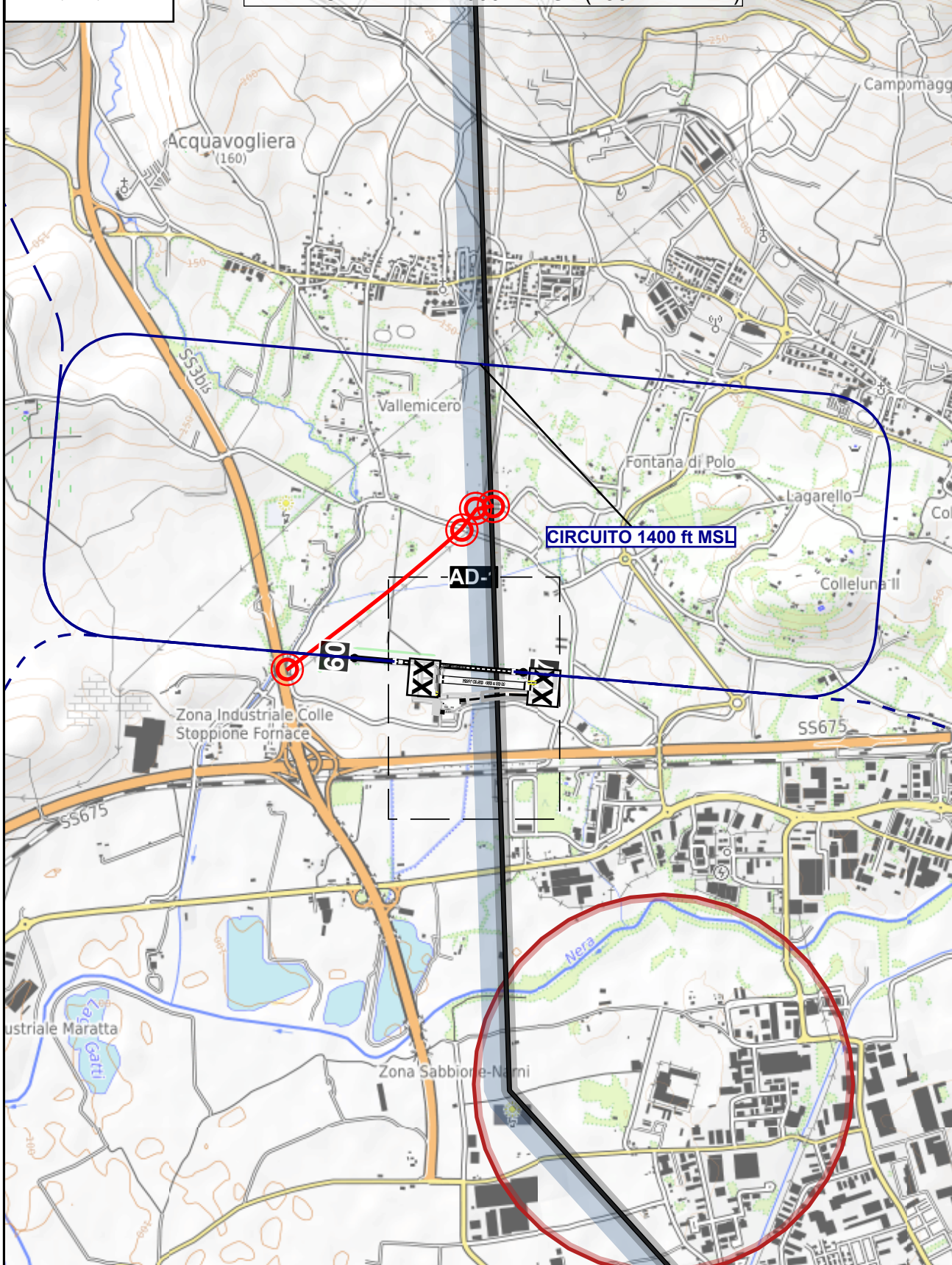
ARP: N42 34 24 E012 35 07 | Elev: 367 FT

AVGAS JET-A1 VFR

THIS SPACE IS RESERVED FOR FURTHER AD INFORMATION

128.450 (INFO)

TRAFFIC PATTERN 1000FT AGL (1367FT AMSL)



Not to be used as primary source of navigation

www.openflightmaps.org

open flightmaps

ADDITIONAL INFORMATION

OBSTACLES: RWY 09: Power line H11m distance 300m - Lattice tower H30m Distance 600m

CAUTION: Parachuting activity over airfield HJ+/-30 Check ENR5-1-1 and NOTAM in force

# APRON / PARKING (ALL)

AD-1

ARP: N42 34 24 E012 35 07 | Elev: 367 FT

AVGAS JET-A1 VFR

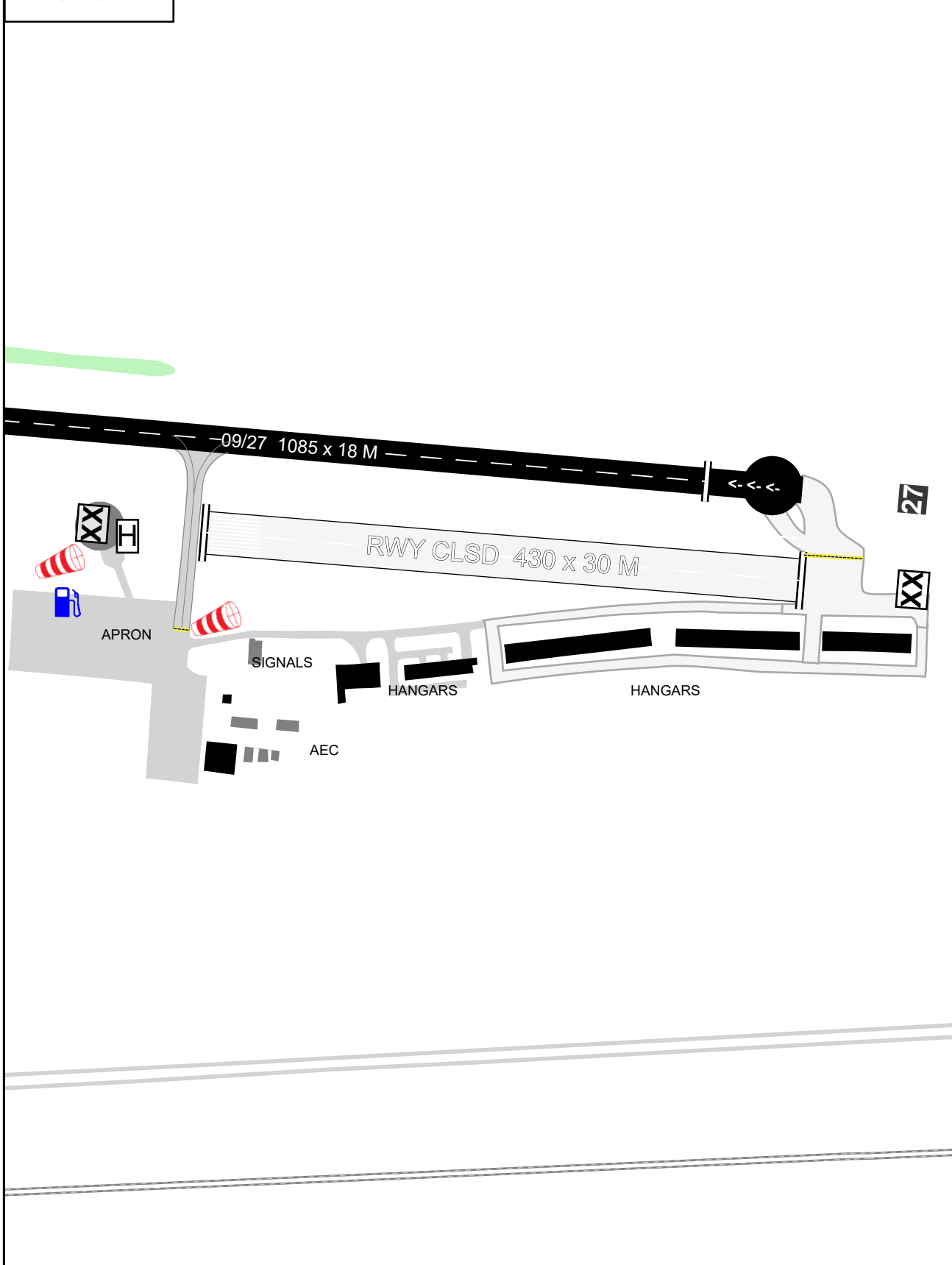
THIS SPACE IS RESERVED FOR FURTHER AD INFORMATION

128.450 (INFO)

Not to be used as primary source of navigation

www.openflightmaps.org

open flightmaps



## RUNWAY DATA

RWY	DIM	STRENGTH	TORA (FULL LENGTH)	LDA (FULL LENGTH)
09 27	1085 x 18 M	<b>5700kg</b>	<b>870</b>	<b>870</b>
	430 x 30 M			

2020-12-22 22:52 UTC :

AD-1

LIAA

LI